



Government Rani Suryamukhi Devi College, Chhuria
Dist.- Rajnandgaon (C.G.) Pin - 491558

Email ID - chhuriacollege@gmail.com Phone&Fax - 07745 - 299273

Water Conservation facilities available in the Institution

Rain Water Harvesting

The college has facilities for rain water harvesting which includes rain water harvesting. Its function is to collect the rain water falling on the roofs of the college.

In this process, rainwater is entered through pipes into a large soak pit built in the college campus. The soil of our college has a strong capacity to absorb this rain water.

This system is used in the college to absorb rain water and raise the ground water level. A huge amount of rain water is collected from the roof of the college which is used for groundwater and water level improvement. The college lays emphasis on water conservation and its protection and motivates all the students in the college to conserve water as well as save it.

The importance of water conservation and water is told to the students by the faculties of our college. They insist the students to use it wisely and only when needed.

Bore well/ Open Well Recharge:- There are two recharge bore wells in the campus of the college which are recharged by rain water harvesting

Maintenance of water bodies and distribution system in the campus -

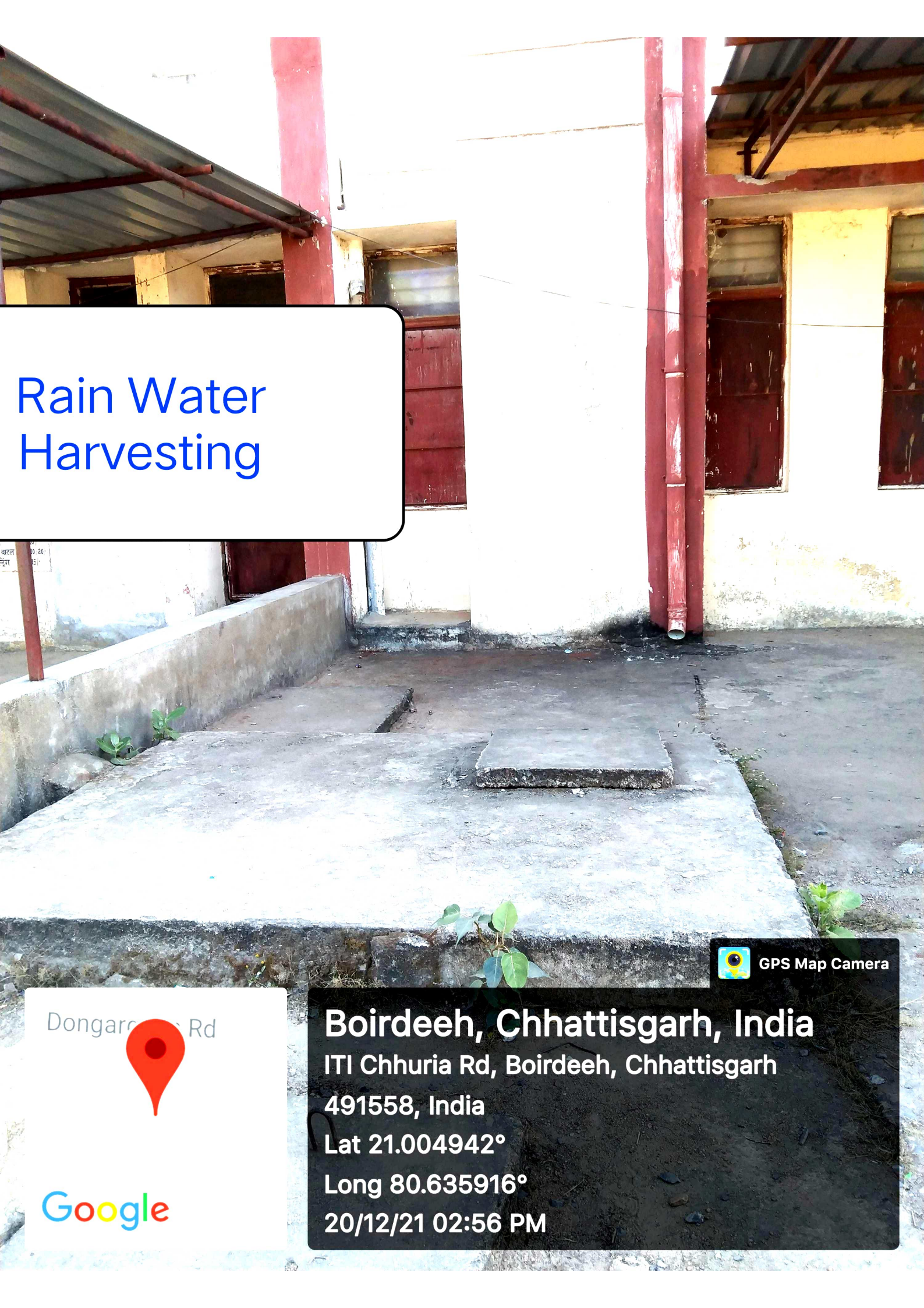
The college believes in the human values. The entire chhuria is being supplied water from our bore well through Nagar Panchayat Chhuria.



Shankar
प्राचार्य

शास.रानी सूर्यमुखी देवी महाविद्यालय
छुरिया
जिला- राजनांदगांव (छ.ग.)

Rain Water Harvesting



GPS Map Camera

Dongarga Rd



Google

Boirdeeh, Chhattisgarh, India

ITI Chhuria Rd, Boirdeeh, Chhattisgarh

491558, India

Lat 21.004942°

Long 80.635916°

20/12/21 02:56 PM



Borewell Natural
Recharge



GPS Map Camera

aza Auto Deal



Google

Boirdeeh, Chhattisgarh, India

ITI Chhuria Rd, Boirdeeh, Chhattisgarh 491558, India


Lat 21.005032°

Long 80.635554°

17/12/21 04:30 PM



Borewell Recharge



GPS Map Camera

Dongargaon Rd



Google

Boirdeeh, Chhattisgarh, India

ITI Chhuria Rd, Boirdeeh, Chhattisgarh 491558, India

Lat 21.004738°

Long 80.635854°


17/12/21 05:01 PM

Water Tank Well
Maintained Overhead
Tank Water
Distribution System



GPS Map Camera

Dongargaon Rd



Boirdeeh, Chhattisgarh, India

ITI Chhuria Rd, Boirdeeh, Chhattisgarh 491558, India

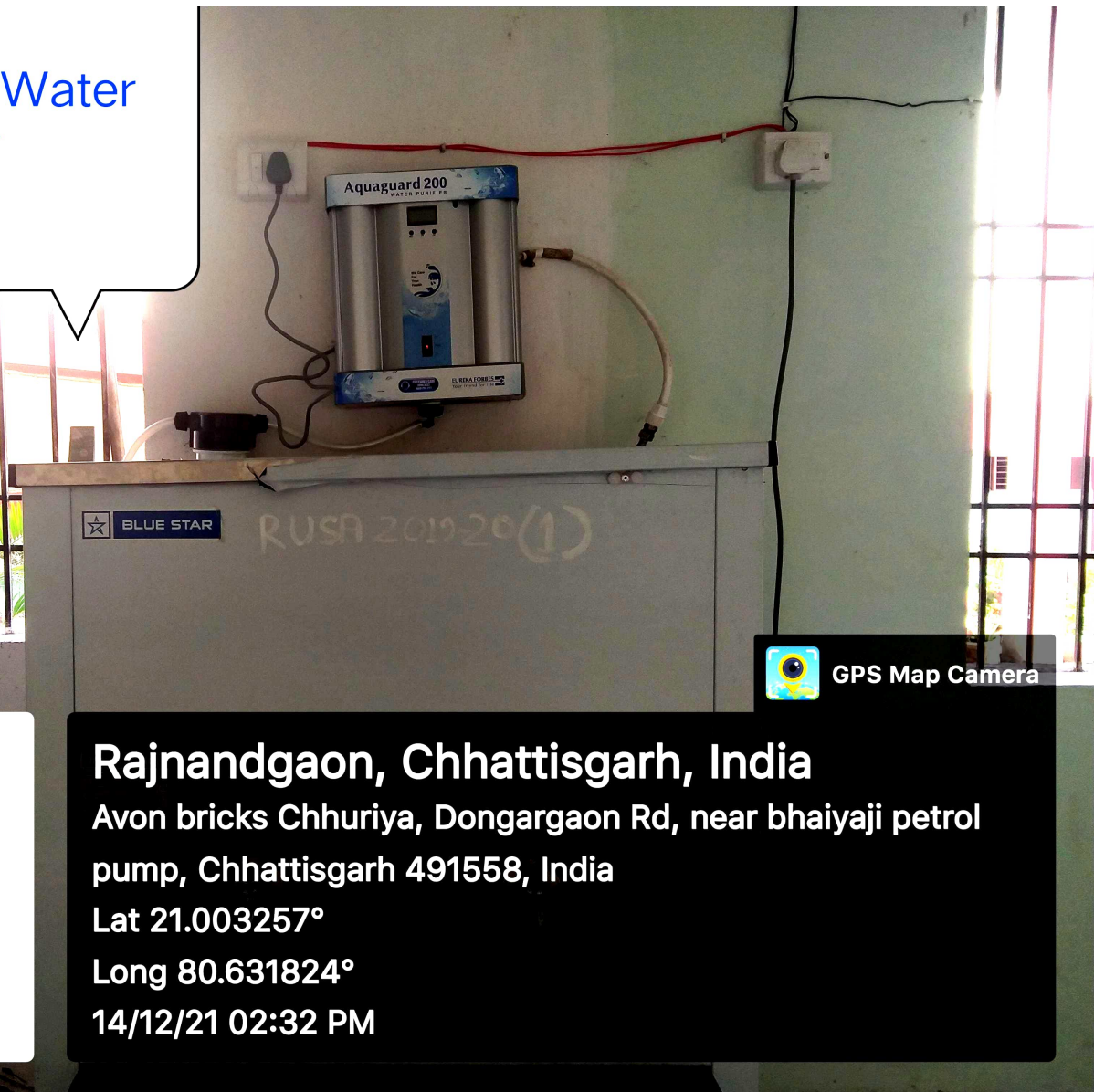
Lat 21.004528°

Long 80.635393°

20/12/21 12:04 PM

Google

R.O Drinking Water Facility



GPS Map Camera



Google ia Rd

Rajnandgaon, Chhattisgarh, India

Avon bricks Chhuriya, Dongargaon Rd, near bhaiyaji petrol pump, Chhattisgarh 491558, India

Lat 21.003257°

Long 80.631824°

14/12/21 02:32 PM

Drinking Water
Facility



GPS Map Camera

Dongargaon Rd



Google

Boirdeeh, Chhattisgarh, India

ITI Chhuria Rd, Boirdeeh, Chhattisgarh 491558, India

Lat 21.004507°

Long 80.635793°

14/12/21 02:27 PM